

				Commission Leav. City 3 TO BE ELECTED						Waterworks Leav. City 3 TO BE ELECTED		
	R V E O G T I E S R T S E R E D	B C A A L S L T O T S	T P U E R R N C O E U N T T A G E	M B i o c g h n a e l (NON)	J G y . r r i o " s n M w i o k l e d " (NON)	M P a r r e s i n g e r (NON)	C R h a a n r e l y e s (NON)	L W i e s a a k l e y (NON)	J W e i r l m s a o i n e (NON)	W (D i B a l l i l l i i l e a y l m) s (NON)	R G i e c r h v a a r s d i i n i (NON)	E O P r . e i t c e r s o n (NON)
20 PRECINCTS												
0001 1 Precinct 1 Ward	609	82	13.46	13	19	23	17	29	60	41	31	48
0002 1 Precinct 2 Ward	497	63	12.68	33	29	23	20	26	31	36	42	39
0003 2 Precinct 2 Ward	484	98	20.25	38	43	41	36	37	47	51	65	52
0004 3 Precinct 2 Ward	763	96	12.58	26	33	38	39	27	53	53	54	59
0005 1 Precinct 3 Ward	807	127	15.74	50	59	32	44	33	82	70	63	76
0006 1 Precinct 4 Ward	462	60	12.99	10	16	16	18	21	41	24	27	29
0007 1 Precinct 5 Ward	682	74	10.85	31	29	30	26	25	40	40	37	35
0008 2 Precinct 5 Ward	559	88	15.74	35	34	32	34	36	51	50	43	57
0009 3 Precinct 5 Ward	1011	145	14.34	55	73	44	64	44	77	86	89	89
0010 4 Precinct 5 Ward	617	110	17.83	48	48	42	52	36	42	68	66	63
0011 1 Precinct 6 Ward	790	143	18.10	43	53	56	55	50	77	84	77	83
0012 2 Precinct 6 Ward	671	95	14.16	29	42	31	34	33	55	64	51	56
0013 3 Precinct 6 Ward	642	91	14.17	34	40	35	41	30	46	47	51	46
0014 4 Precinct 6 Ward	1172	208	17.75	88	113	91	79	58	110	130	133	139
0015 5 Precinct 6 Ward	1130	273	24.16	100	178	137	64	100	106	143	157	148
0016 1 Precinct 7 Ward	361	56	15.51	10	28	33	8	35	42	36	40	39
0017 2 Precinct 7 Ward	2043	317	15.52	148	143	128	98	107	160	187	199	208
0018 3 Precinct 7 Ward	2325	452	19.44	149	243	218	130	184	206	253	275	269
0042 Fort A H41	425	9	2.12	2	1	2	6	6	4	6	5	5
0043 Fort A H42	255	2	.78	0	0	0	0	0	2	1	1	2
GRAND TOTALS	16305	2589	15.88	942	1224	1052	865	917	1332	1470	1506	1542



DISTRICT CANVASS

PRINTED 11/13/17, 09:52 AM

PAGE 003.003.01

	R V	B C	T P	Waterworks Unexp. Leav. City
	E O	A A	U E	
	G T	L S	R R	
	I E	L T	N C	
	S R	O	O E	
	T S	T	U N	G D K
	E	S	T T	r . a
	R		A	e a
	E		G	g z
20 PRECINCTS	D	S	E	(NON)
0001 1 Precinct 1 Ward	609	82	13.46	63
0002 1 Precinct 2 Ward	497	63	12.68	51
0003 2 Precinct 2 Ward	484	98	20.25	76
0004 3 Precinct 2 Ward	763	96	12.58	76
0005 1 Precinct 3 Ward	807	127	15.74	102
0006 1 Precinct 4 Ward	462	60	12.99	41
0007 1 Precinct 5 Ward	682	74	10.85	55
0008 2 Precinct 5 Ward	559	88	15.74	66
0009 3 Precinct 5 Ward	1011	145	14.34	125
0010 4 Precinct 5 Ward	617	110	17.83	85
0011 1 Precinct 6 Ward	790	143	18.10	114
0012 2 Precinct 6 Ward	671	95	14.16	78
0013 3 Precinct 6 Ward	642	91	14.17	62
0014 4 Precinct 6 Ward	1172	208	17.75	163
0015 5 Precinct 6 Ward	1130	273	24.16	215
0016 1 Precinct 7 Ward	361	56	15.51	49
0017 2 Precinct 7 Ward	2043	317	15.52	257
0018 3 Precinct 7 Ward	2325	452	19.44	356
0042 Fort A H41	425	9	2.12	8
0043 Fort A H42	255	2	.78	2
GRAND TOTALS	16305	2589	15.88	2044

Lansing Council Ward 1

	R V E O G T I E S R T S E R E D	B C A A L S L T O T S	T P U E R R N C O E U N T T A G E	D A J a . r v i T d r i n k l e , (NON)
1 PRECINCTS				
0020 Lansing Ward 1	1166	97	8.32	80
GRAND TOTALS	1166	97	8.32	80

Lansing Council Ward 2

	R V E O G T I E S R T S E R E D	B C A A L S L T O T S	T P U E R R N C O E U N T T A G E	D F S o . t n u a d l n d i c k a (NON)
1 PRECINCTS				
0021 Lansing Ward 2	1480	231	15.61	183
GRAND TOTALS	1480	231	15.61	183

	Lansing Council Ward 3			
	R V		T P	K B
	E O		U E	e r
	G T		R R	r u
	I E	B C	N C	r n
	S R	A A	O E	y g
	T S	L S	U N	a
	E	L T	T T	r
	R	O	A	d
	E	T	G	t
1 PRECINCTS	D	S	E	(NON)
	<hr/>	<hr/>	<hr/>	<hr/>
0022 Lansing Ward 3	1399	187	13.37	168
GRAND TOTALS	1399	187	13.37	168

DISTRICT CANVASS

PRINTED 11/13/17, 09:52 AM

PAGE 007.007.01

	R V		T P	Lansing Council Ward 4
	E O		U E	
	G T		R R	A M
	I E	B C	N C	n c
	S R	A A	O E	t N
	T S	L S	U N	h e
	E	L T	T T	o i
	R	O	A	n l
	E	T	G	y l
1 PRECINCTS	D	S	E	(NON)
<hr/>	<hr/>	<hr/>	<hr/>	<hr/>
0023 Lansing Ward 4	1468	175	11.92	151
GRAND TOTALS	1468	175	11.92	151

DISTRICT CANVASS

PRINTED 11/13/17, 09:52 AM

PAGE 008.009.01

	Basehor City Mayor				Basehor City Council 2 TO BE ELECTED	
	R V		T P		J B	
	E O		U E		e i	
	G T		R R		n z	T A G
	I E	B C	N C	D K B	n z	y . a
	S R	A A	O E	a . r	i e	r
	T S	L S	U N	v e	f l	v
	E	L T	T T	i u	e l	e
	R	O	A	d e	r	r
	E	T	G	r	(NON)	(NON)
	D	S	E	(NON)		
<u>1 PRECINCTS</u>						
0029 Basehor City/Fairmo	3759	420	11.17	323	293	230
GRAND TOTALS	3759	420	11.17	323	293	230

	Easton City Mayor			Easton City Council 5 TO BE ELECTED		
	R V		T P			N J
	E O		U E			a a
	G T		R R	P W M	B O W	t c
	I E	B C	N C	h . i	o . a	h k
	S R	A A	O E	i r	b t	a s
	T S	L S	U N	l e	b k	n o
	E	L T	T T	l s	y i	i n
	R	O	A	i	n	e
	E	T	G	p	s	e
	D	S	E	(NON)	(NON)	l
1 PRECINCTS						(NON)
0028 Easton/Easton	694	121	17.44	22	29	25
GRAND TOTALS	694	121	17.44	22	29	25






Elected by Write-In
 19 Shannan O'Donnell-Hadley
 14 Sunshine Trader

	R E G I S T E R E D	V O T E S	B C A A L S L T O T A L S	T P U E R R N C O E U N T T A G E	Linwood City Mayor (NON)
1 PRECINCTS					
0036 Linwood/Sherman	1865	211	11.31		50
GRAND TOTALS	1865	211	11.31		50

City Council
Elected by Write-In

25 Kimberly Renshaw
22 David Denham
17 James Blancarte

		Tonganoxie City Council 3 TO BE ELECTED							
		R V		T P	C R D	A (H	R K	L D S	
		E O		U E	h . o	. R i	Y e	J L	o . t
		G T	B C	R R	r n	AT G	W o m	a a	r e
		I E	AA	N C	i n	n . i	a l	m w	a v
		S R	LS	O E	s e	d l	. c p	n t	e n
		T S	LT	U N	l r	n k	e n	i s	l e
		E	0	T T	l e	e y	l e	e o	e n
		R	T	A	y w	r)	r	n	e s
		E	S	G	(NON)	(NON)	(NON)	(NON)	(NON)
		D	S	E	(NON)	(NON)	(NON)	(NON)	(NON)
2 PRECINCTS									
0039 Tonganoxie North	1907	354	18.56	129	86	140	107	227	181
0040 Tonganoxie South	1137	259	22.78	84	51	107	94	182	144
GRAND TOTALS	3044	613	20.14	213	137	247	201	409	325
									

DISTRICT CANVASS

PRINTED 11/13/17, 09:52 AM

	R V	B C	T P	Bonner Springs City Council
	E O	A A	U E	J P
	G T	L S	R R	o e
	I E	L T	N C	e t
	S R	O	O E	e
	T S	T	U N	r
	E	S	T T	s
	R		A	o
	E		G	n
1 PRECINCTS	D		E	(NON)
0031 Glenwood/Fairmount	1807	187	10.35	0
GRAND TOTALS	1807	187	10.35	0

	R V	B C	T P	Position 4 USD 449		Position 5 USD 449	Position 6 USD 449	
	E O	AA	U E	J C B	O L M	K S	J T M	D W
	G T	LS	R R	e . a	s . i	i a	o . c	a e
	I E	LT	N C	r r	c l	m c	h E	w s
	S R	0	O E	r n	a l	b h	n v	n t
	T S	T	U N	y e	r e	e s	o	o
	E	G	T T	s	r	r e	y	n
	R	E	A	(NON)	(NON)	l	(NON)	(NON)
	E	S	G			y		
	D	S	E			(NON)		
4 PRECINCTS								
0019 Springdale/Alexandr	538	58	10.78	12	4	12	13	4
0028 Easton/Easton	694	121	17.44	62	54	99	73	33
0032 Boling/High Prairie	1417	145	10.23	10	10	19	12	7
0033 Kickapoo/Kickapoo	1294	104	8.04	56	42	87	75	28
GRAND TOTALS	3943	428	10.85	140	110	217	173	72



			At Large USD 453 3 TO BE ELECTED			
21 PRECINCTS	R V E O G T I E S R T S E R E D	B C A A L S L T O T S	T P U E R R N C O E U N T T A G E	M E C i . a c r h n a e e y l (NON)	D A D o . a u r g l l i a n s g (NON)	A J M l . u i r s M p a a h h y o n e (NON)
0001 1 Precinct 1 Ward	609	82	13.46	41	37	55
0002 1 Precinct 2 Ward	497	63	12.68	43	33	36
0003 2 Precinct 2 Ward	484	98	20.25	58	55	57
0004 3 Precinct 2 Ward	763	96	12.58	55	54	57
0005 1 Precinct 3 Ward	807	127	15.74	90	64	70
0006 1 Precinct 4 Ward	462	60	12.99	26	30	31
0007 1 Precinct 5 Ward	682	74	10.85	40	38	42
0008 2 Precinct 5 Ward	559	88	15.74	55	50	51
0009 3 Precinct 5 Ward	1011	145	14.34	95	83	89
0010 4 Precinct 5 Ward	617	110	17.83	66	68	59
0011 1 Precinct 6 Ward	790	143	18.10	86	78	79
0012 2 Precinct 6 Ward	671	95	14.16	56	50	62
0013 3 Precinct 6 Ward	642	91	14.17	53	46	48
0014 4 Precinct 6 Ward	1172	208	17.75	150	129	126
0015 5 Precinct 6 Ward	1130	273	24.16	156	152	147
0016 1 Precinct 7 Ward	361	56	15.51	41	39	44
0017 2 Precinct 7 Ward	2043	317	15.52	162	149	163
0018 3 Precinct 7 Ward	2325	452	19.44	264	251	246
0025 Delaware 2	132	21	15.91	0	0	0
0032 Boling/High Prairie	1417	145	10.23	4	2	2
0033 Kickapoo/Kickapoo	1294	104	8.04	0	0	0
GRAND TOTALS	18468	2848	15.42	1541	1408	1464

DISTRICT CANVASS

PRINTED 11/13/17, 09:52 AM

PAGE 020.022.01

	Position 4 USD 458			Position 5 USD 458		Position 6 USD 458		
	R V E O G T I E S R T S E R E D	B C A A L S L T O T S	T P U E R R N C O E U N T T A G E	S S h t e e l v l e e n y s (NON)	R J J i . r c . h Z a a r m T H i i m l l (NON)	(NON)	S A F p . r e i n t c z e r (NON)	M S i t k i e e b e n (NON)
7 PRECINCTS								
0029 Basehor City/Fairmo	3759	420	11.17	339	242	166	206	197
0030 Basehor Twp/Fairmou	1372	102	7.43	72	58	27	50	32
0031 Glenwood/Fairmount	1807	187	10.35	166	106	74	110	71
0035 Reno East	159	19	11.95	13	10	7	15	2
0036 Linwood/Sherman	1865	211	11.31	161	115	69	139	57
0037 Stranger/Stranger	1045	107	10.24	26	17	14	17	13
0038 Walnut/Stranger	798	107	13.41	21	22	3	13	9
GRAND TOTALS	10805	1153	10.67	798	570	360	550	381



	R V	B C	T P	Position 4 USD 464		Position 5 USD 464			Position 6 USD 464
	E O	AA	U E	J N B		K K B	R I R	P W	C G
	G T	LS	RR	a . o		a . o	a . o	h e	h r
	I E	LT	NC	m t	S W	r t	c w	i l	r a
	SR		OE	e h	t i	e W t	h a	l s	i t
	TS		UN	s w	a l	n a a	e n	l h	s t
	E		TT	l	c l	k r	l d	i	o
	R		A	l	y i	e y	l	p	n
	E		G	l	s	(NON)	(NON)	(NON)	(NON)
	D	S	E	(NON)	(NON)	(NON)	(NON)	(NON)	(NON)
10 PRECINCTS									
0019 Springdale/Alexandr	538	58	10.78	9	14	17	2	5	19
0032 Boling/High Prairie	1417	145	10.23	34	19	50	4	3	46
0034 Reno West	818	82	10.02	26	29	41	4	11	50
0035 Reno East	159	19	11.95	2	0	1	0	1	1
0036 Linwood/Sherman	1865	211	11.31	2	5	5	0	2	5
0037 Stranger/Stranger	1045	107	10.24	40	29	60	1	14	61
0038 Walnut/Stranger	798	107	13.41	47	34	58	11	10	64
0039 Tonganoxie North	1907	354	18.56	175	161	224	24	81	274
0040 Tonganoxie South	1137	259	22.78	133	115	185	18	49	220
0041 Tonganoxie Rural	1710	230	13.45	108	100	144	15	49	175
GRAND TOTALS	11394	1572	13.80	576	506	785	79	225	915



			At Large USD 469 3 TO BE ELECTED									
			J D S				M E M		B S			
			o . r				a . c		et e			
			h .				r K		h v	i . h		
			n D	J H	R H	G A M	a . c		h v	i . h		
			a	o a	i a	r r	k n		e	c i		
			l	o a	i a	r r	k n		e	c i		
			b	h t	c u	r t	i		n	h t		
			e	n t	h v	e i	g		s	a l		
			y	o	e	t n	h		o	r o		
			.	k	r	t	t		n	d w		
			(NON)	(NON)	(NON)	(NON)	(NON)		(NON)	(NON)		
			(NON)	(NON)	(NON)	(NON)	(NON)		(NON)	(NON)		
11 OF 12 PRECINCTS												
0017 2 Precinct 7 Ward	2043	317	15.52	16	26	13	7	13	28	37	18	
0018 3 Precinct 7 Ward	2325	452	19.44	9	8	4	3	5	13	9	4	
0020 Lansing Ward 1	1166	97	8.32	36	36	40	18	26	51	34	22	
0021 Lansing Ward 2	1480	231	15.61	125	93	110	28	62	95	67	31	
0022 Lansing Ward 3	1399	187	13.37	81	80	70	38	42	111	50	23	
0023 Lansing Ward 4	1468	175	11.92	84	60	76	33	42	95	49	20	
0024 Delaware 1	328	43	13.11	9	15	9	5	13	24	23	13	
0025 Delaware 2	132	21	15.91	12	11	7	2	5	13	9	1	
0026 Delaware 3	199	38	19.10	14	16	14	8	6	16	12	12	
0027 Delaware 4	4	0		0	0	0	0	0	0	0	0	
0030 Basehor Twp/Fairmou	1372	102	7.43	3	4	3	1	3	10	4	6	
0032 Boling/High Prairie	1417	145	10.23	26	29	24	14	14	32	22	12	
GRAND TOTALS	13333	1808	13.56	415	378	370	157	231	488	316	162	
				★	★				★			